



**YENEPOYA**

(DEEMED TO BE UNIVERSITY)

Recognised under Sec. 3(A) of the UGC Act 1956  
Accredited by NAAC with 'A' Grade

03.12.2021

## CERTIFICATE

**3.6.2 Average percentage of students participating in extension and outreach activities beyond the curricular requirement as stated at 3.6.1.**

- **Geo tagged Photos of events and activities**

The data furnished by the Yenepoya (Deemed to be University) pertaining to Geo-tagged photographs of the events and activities from page No. 2 to 107 has been verified.

**ATTESTED**

**Dr. Gangadhara Somayaji K S**  
Registrar  
Yenepoya (Deemed to be University)  
University Road, Deralakatte  
Mangalore 575 018, Karnataka.



**YENEPOYA**

(DEEMED TO BE UNIVERSITY)

Recognized under Sec 3(A) of the UGC Act 1956

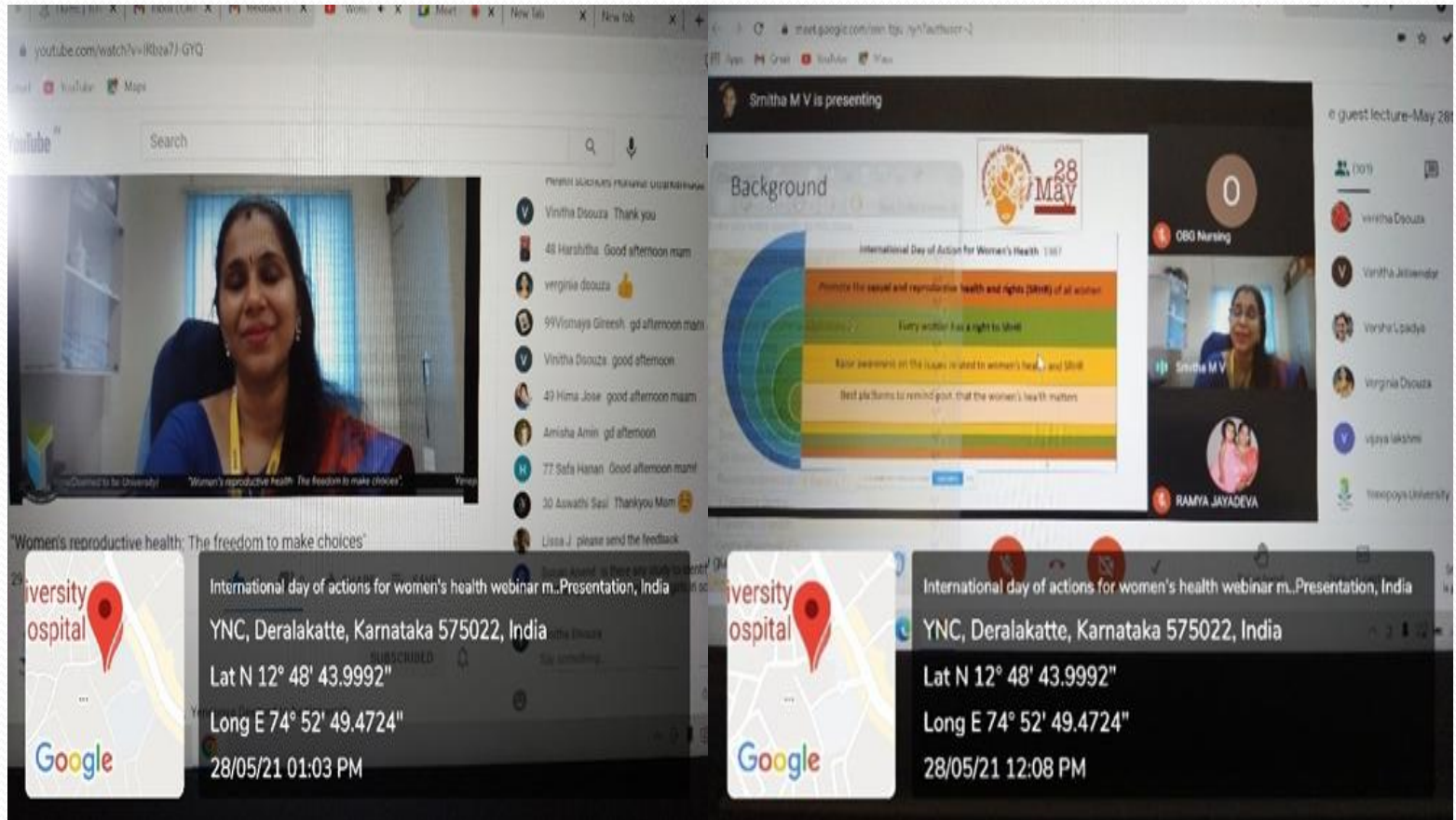
Accredited by NAAC with 'A' Grade

**3.6.2 Average percentage of students participating in extension and outreach activities beyond the curricular requirement as stated at 3.6.1**

**Geo tagged Photos of events and activities**



**Yenepoya Nursing College in collaboration with Indian Red Cross Society, Dakshina Kannada organized Disaster management Mock drill program on 24<sup>th</sup> and 25<sup>th</sup> of June 2021**



**E- Guest Lecture: Women's Reproductive Health: The Freedom to Make Choices**  
**Date: 28<sup>th</sup> May 2021, Time: 12.00 noon to 1.00 pm**  
**Google meet: <https://meet.google.com/xnn-fzju-nyh>**  
**You tube link: <https://youtu.be/IRbza7J-GYQ>**







**Konaje Proper, Karnataka, India**

Mangalore - Thokkottu - Konaje University Rd, Konaje Proper, Karnataka 574199, India

Lat N 12° 48' 36.7452"

Long E 74° 55' 2.6616"

16/05/21 10:10 AM

**On 16.05.2021 Blood Donation camp at Asaigoli Lions Club**



**An in house medical camp was organized from the Department of Prasutitantra and Streeroga, YAMCH on behalf of “Infertility awareness month” at YAMCH, Manglore from 19/04/2021 to 24/04/2021**



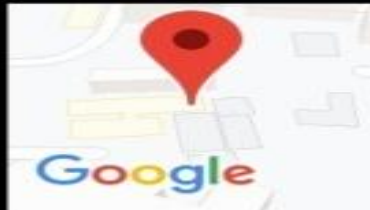


**“COVID-19 PREVENTION” at Jokatte Anganavadi Centre- on 20.04.2021**





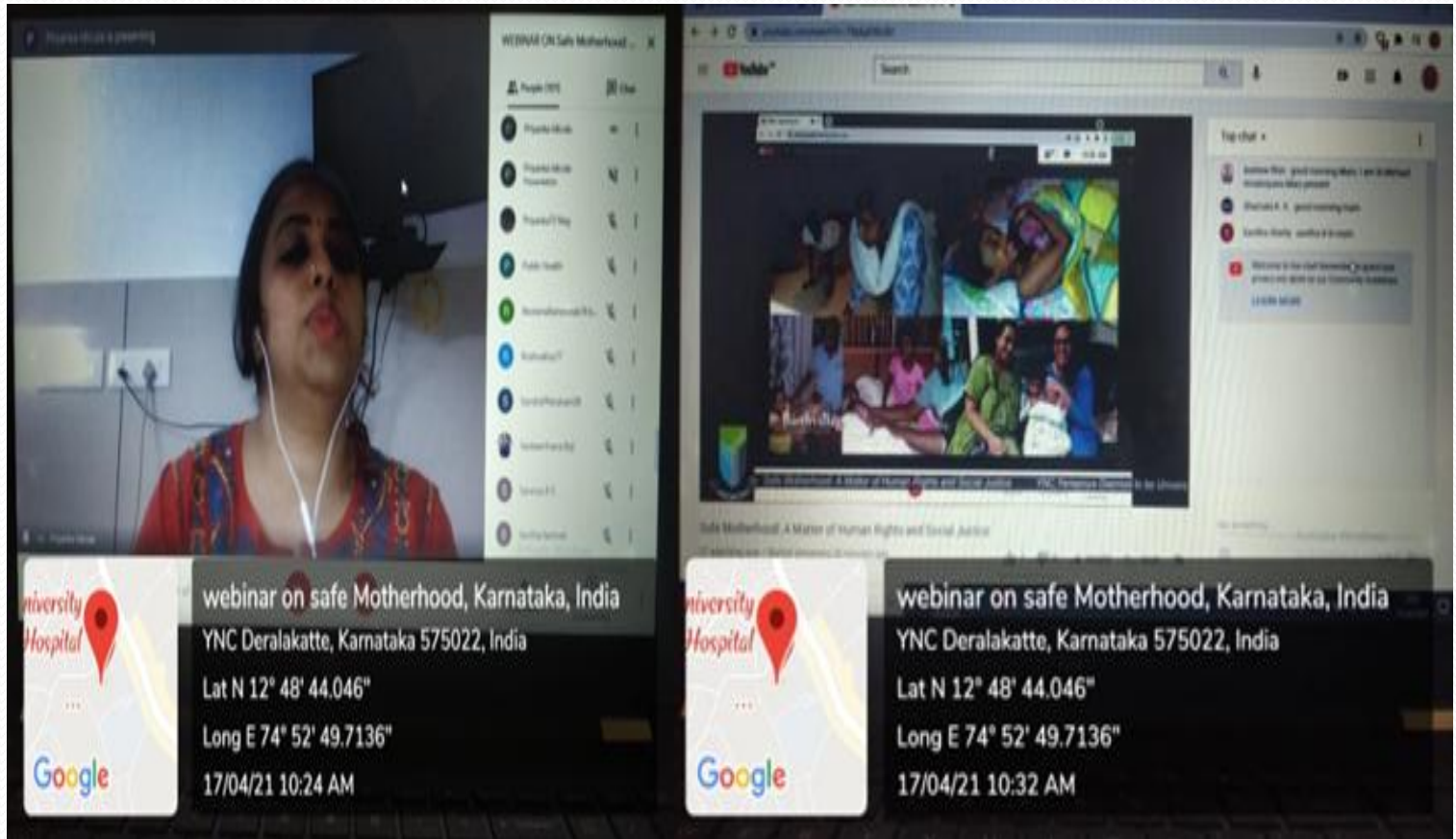
**Dakshina Kannada Garage Owners Association®  
Mangalore, Moodbidri Zone and Bhandari Samaja Seva  
Sangha-18.04.2021**



Indira Gandhi Complex, Mudbidri,  
Karnataka 574227, India

18 Apr 2021 10:31 AM

**On 18.04.2021 Blood Donation camp at Samaj Mandir  
Moodbidri**




**Safe motherhood: A Matter of Human Rights and Social Justice**  
on 17<sup>th</sup> April 2021, Time: 10.00 am to 12.00 pm  
Google Meet link: [meet.google.com/qvg-kyza-uqa](https://meet.google.com/qvg-kyza-uqa)  
YouTube Link: <https://youtu.be/TXpEpDRzSKI>





**On 11.04.2021 Blood Donation  
Camp at Thouba Masjid Hal  
Monthimar Padpu**



**On 11.04.2021 Blood Donation  
Camp at Soorinje**





ulla, Karnataka, India  
Bandikotya Ullala

Lat N 12° 48' 21.9996" Long E 74° 52' 1.1964"

09/04/21 11:37 AM

**“COVID-19 PREVENTION” at Bandikotiya Anganavadi Centre-  
09.04.2021**



**Medical Check up camp at Lions Saudha near bus stand, N.H. 66, Mulki-07.04.2021**







Vittla, Karnataka 574243, India

04 Apr 2021 09:54 AM

**Blood Donation Camp at Vittal on 04.04.2021**





7-119-30, Vasuki Nagar, Yekkuru, Kankanady, Mangalore, Karnataka 575007, India

Mangalore  
Karnataka  
India

2021-03-30(Tue) 02:32(pm)

## Health Talk at Yekkuru PHC on 30.03.2021



**On 26.03.2021 at Government Higher Primary School, Babukatte**





Manjeshwar-Hosangadi Old Hwy,  
Hosabettu, Kerala 671323, India  
26 Mar 2021 10:10 AM

**Blood Donation Camp at Manjeshwara on 26.03.2021**



ullala, Karnataka, India  
District TB.Hospital Moodsedde Vamanjoor  
Lat N 12° 48' 21.9996" Long E 74° 52' 1.1964"  
24/03/21 11:20 AM

ullala, Karnataka, India  
District TB.Hospital Moodsedde Vamanjoor  
Lat N 12° 48' 21.9996" Long E 74° 52' 1.1964"  
24/03/21 10:46 AM

**“WORLD TB DAY 2021” WITH THEME “ THE CLOCK IS TICKING  
AND DISTRIBUTION OF FRUITS  
at Government TB Hospital, Moodshedde, Vamanjoor- 24.03.2021**





Ullal, Karnataka, India

Unnamed Road, Permanur, Ullal, Karnataka 575020, India

Lat N 12° 48' 43.1424"

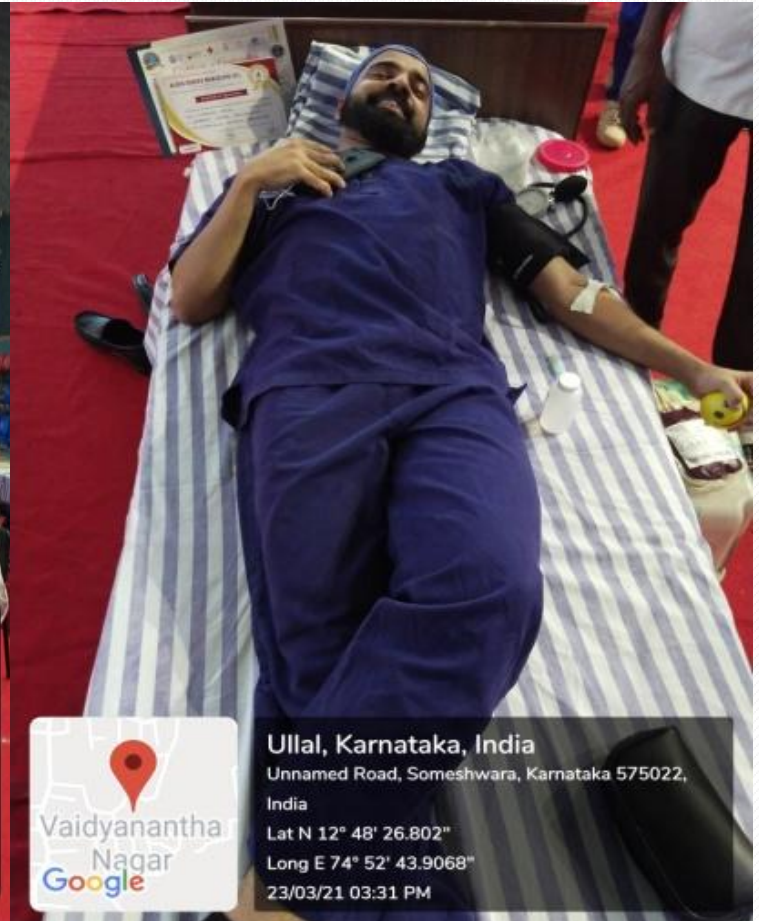
Long E 74° 51' 52.686"

24/03/21 03:23 PM

An awareness program on COVID -19 was conducted for the school children of Dakshina Kannada Higher Primary School (D.K.Z.P.H.P.S), Pilar on 24/03/2021



**Blood Donation Camp at Uppala on 23.03.2021**



## On 23.03.2021 Blood Donation Camp at Yendurance Yenepoya University Campus





**Moodapadukodi, Karnataka, India**

SH 64, Moodapadukodi, Karnataka 574265, India

Lat N 12° 55' 45.966"

Long E 75° 7' 11.5248"

21/03/21 11:09 AM

**Blood Donation Camp at Vagga on 21.03.2021**



Mudipu, Karnataka 574153, India  
21 Mar 2021 02:13 PM

**Blood Donation Camp at Jarada Gudde Mudipu on  
21.03.2021**



**“GENERAL HEALTH AND TUBERCULOSIS” on 19.03.2021 at Mukacherry Anganavadi Centre**





**Health Awareness regarding Tuberculosis on the occasion of Observing World TB Day at Inoli PHC, Mangalore on 19.03.2021**




**“WORLD TB DAY 2021 AND HEALTH CHECK UP” on  
16.03.2021 at Ganddi Anganavadi, Permanur**





**General Health Check up camp in collaboration with Sindhu Sagar Friends( R)Ullal bail Rotari club Samudaya Dal Deralakatta Karnataka state Tailor Association (R) on 14-3-2021 at Vaidyanath Chavadi Ullalabail, Ullala, Mangalore**





**On 10.03.2021 “International Women’s Day” and Health Checkup Camp Mudipodi Anganwadi centre, Kallapu, Dakshina kannada, Karnataka**



kumpala, Karnataka, India

Carmel school

Lat N 12° 48' 21.9996" Long E 74° 52' 1.1964"

08/03/21 10:48 AM

On 08.03.2021 “ International Women’s day” at Carmel High School, Kotekar, Dakshina kannada, Karnataka





**On 08.03.2021 Observation of International Women's' Day 2021**



## “INTERNATIONAL WOMEN’S DAY”



At Anjuman Shareeath Women’s college Jokatte, Mangalore on 05.03.2021



At Chetan Nagar Anganwadi Centre, Kumpala, Dakshina kannada, Karnataka-04.03.2021



On the occasion of “World hearing day” a free Ear disorder screening camp was conducted by the department of Shalakyta Tantra on 02. 03. 2021.



Someshwara, Karnataka, India  
Unnamed Road, Someshwara, Karnataka 575022, India  
Lat N 12° 48' 42.2028"  
Long E 74° 52' 51.7476"  
27/02/21 12:27 PM

**On 27.02.2021 Observation of Dental Health Month 2021**





**On 23.02.2021 First Aid training Program Youth Red Cross Unit, Yenepoya Nursing college in collaboration with Indian Red Cross Society D.K**



Parappu 574323, Karnataka  
574323, India

21 Feb 2021 10:41 AM

**Eye Screening Camp at Ira Parappu on 21.02.2021**





**Free Medical Camp in collaboration with Sri Dhanwanthari Vaidya Sala, Ullal Lions Club, Kankanady Padeel, Mangalore on 21-02-2021 at Panchayath Ground Ullala**





**Awareness on Obesity, Hypercholesteremia and Thyroid disorders, hypertension and diabetes YAMCH from 15/02/2021 to 20/02/2021**



**Awareness Program and A free in – House camp from 15/02/2021 to 20/02/2021, at Kayachikitsa (OPD No.4) of Yenepoya Ayurveda Medical College and Hospital, Naringana.**



MJM Rd, Bengre, Kasba Bengre, Mangalore, Karnataka 575010, India

**Mangalore  
Karnataka  
India**

2021-02-19(Fri) 10:59(am)

27°C  
81°F

**Health Talk on Corona virus infection and Personal Hygiene at Government Urdu School, Bengare on 19.02.2021**





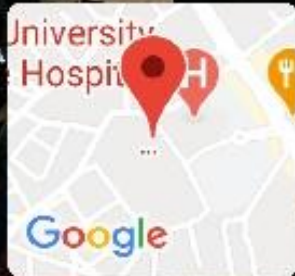
Latitude: 12.847094  
Longitude: 74.844602  
Elevation: 11.74m  
Accuracy: 4.9m  
Time: 19-02-2021 11:16  
Note: Bolar Anganwadi  
Specialist Camp

**On 19.02.2021 Special Outreach Health Checkup camp at Bolar Anganwadi, Jeppu**



**Eye & ENT Camp on 14-02-2021 at Kinya Shalakyta Tantra department in collaboration with Golden welfare Society (Health Charity Organization) and Vision care optical Conducted this free on eye and ENT Screening along with auto refraction and distribution of free medicines**





Deralakatte, Karnataka, India  
Unnamed Road, Deralakatte, Karnataka 575022, India  
Lat N 12° 48' 43.0848"  
Long E 74° 52' 47.4492"  
12/02/21 11:22 AM

On 12.02.2021 Observation of sexual and reproductive health awareness day at Government Minorities Morarji Desai Girls PU Residential College, Deralakatte, Mangaluru.



# “WORLD CANCER DAY”



Ullal, Karnataka, India  
Adyar Kannur  
Lat N 12° 49' 7.4316"  
Long E 74° 51' 2.052"  
10/02/21 10:39 AM

**At Shareeath College,  
Borugudde, Kannur, Adyar on  
10.02.2021**



Ullal, Karnataka, India  
indira Nagara Agnavadi ullala  
Lat N 12° 48' 12.8448"  
Long E 74° 52' 8.8176"  
09/02/21 11:19 AM

**At Indira Nagar Anganavadi,  
Mukacherry on 09.02.2021**



Ullal, Karnataka, India  
Akkarekere Anganavadi center  
Lat N 12° 49' 7.4316"  
Long E 74° 51' 2.052"  
05/02/21 02:56 PM

**Anganwadi centre at  
Akkarekere, Ullal- 05.02.2021**



Ullal, Karnataka, India  
chethannagara kumpala  
Lat N 12° 49' 7.4316"  
Long E 74° 51' 2.052"  
06/02/21 11:12 AM

**At Chetan Nagar ,Anganavadi centre,  
Kumpala- 06.02.2021**



Ullal, Karnataka, India  
Alosian Boys Home Someshwara  
Lat N 12° 49' 7.4316"  
Long E 74° 51' 2.052"  
06/02/21 02:47 PM

**At Aloysian Hostel, Someshwar-  
06.02.2021**

## “WORLD CANCER DAY”



Ullal, Karnataka, India  
Vivyama Shale Hanuman Nagara Kumpala  
Lat N 12° 49' 7.4316"  
Long E 74° 51' 2.052"  
04/02/21 02:35 PM



Ullal, Karnataka, India  
Vivyama Shale Hanuman Nagara Kumpala  
Lat N 12° 49' 7.4316"  
Long E 74° 51' 2.052"  
04/02/21 02:58 PM

**At Vyayama shale, Hanuman Nagar, Anganavadi centre,  
Kumpala - 04.02.2021**





**“PULSE POLIO PROGRAMME” at  
Kotepura sub centre-31.01.2021**

**On 31.01.2021 Pulse Polio  
Immunization at Rural Health  
Care Centre , Harekala**






SH 101, Ammunje, Karnataka 574219, India  
 Ammunje  
 Karnataka  
 India  
 32°C  
 90°F  
 2021-01-31(Sun) 12:54(PM)



SH 101, Ammunje, Karnataka 574219, India  
 Ammunje  
 Karnataka  
 India  
 30°C  
 86°F  
 2021-01-31(Sun) 11:52(AM)

**On 31-1-2021 Blood Donation Camp at Badakabail Junction, Bantwal**



Thokkottu, Karnataka 575020, India

31 Jan 2021 10:43 AM



Thokkottu, Karnataka, India  
31 Jan 2021 10:43 AM

## Blood Donation camp at Olapete Thokkottu on 31.01.2021





**On 30.01.2021 Special Outreach Health Checkup camp at Ambedkar Bhavana, Marnamikatte, Jeppu**





Latitude: 12.8507  
Longitude: 74.846567  
Accuracy: 45.6m  
Time: 28-01-2021 12:29  
Note: specialist health camp  
mangaladevi anganwadi

**On 28.01.2021 Special Outreach Health Checkup camp  
at Mangala Devi Anganwadi**



**Eye Screening Camp at Primary Health Centre ,  
Inoli on 25.01.2021.**






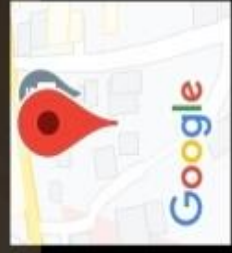
**National Cervical Cancer Awareness month” Awareness Program at Primary Health Centre, Natekal on 21/01/2021**






 clear sky 31.0 °C

Shukhriya Entrprises,  
Car Street, Uppinangady,  
Karnataka 574241, India  
19 Jan 2021 12:15 PM



**Endo Sulfan Camp at Community Health Centre Uppinangady on 19.01.2021**



Unnamed Road, Karnataka  
574323, India  
17 Jan 2021 09:34 AM  
few clouds  
26.0 °C



Unnamed Road, Karnataka  
574323, India  
17 Jan 2021 09:32 AM  
few clouds  
26.0 °C

## Blood Donation Camp at Panjikallu Ira on 17.01.2021



**On 13.01.2021 Special Outreach Health Checkup camp at Badriya Anganwadi centre, Mangalore**





Kannur  
Karnataka  
India  
2021-01-06 (Wed) 12:04 (pm)

**On 06.01.2021 Health talk at RHTC, Harekala**



**YENEPOYA**

(DEEMED TO BE UNIVERSITY)

Recognized under Sec 3(A) of the UGC Act 1956

Accredited by NAAC with 'A' Grade



Special outreach program at Anganwadi Centre, Kudroli, Mangalore on 18.12.2020



**YENEPOYA**

(DEEMED TO BE UNIVERSITY)

Recognized under Sec 3(A) of the UGC Act 1956  
Accredited by NAAC with 'A' Grade



Latitude: 12.888174  
Longitude: 74.860089  
Elevation: 65.92m  
Accuracy: 4.3m  
Time: 02-12-2020 10:29

**School Dental Check-Up Camp at Kadri Padavu SC/ST Ashram School, Kadri, Mangalore on 02.12.2020**





**YENEPOYA**

(DEEMED TO BE UNIVERSITY)

Recognized under Sec 3(A) of the UGC Act 1956  
Accredited by NAAC with 'A' Grade



Latitude: 12.862092  
Longitude: 74.833911  
Accuracy: 1727.0m  
Time: 02-12-2020 10:50  
Note: BADRIYA SCHOOL, BUNDER

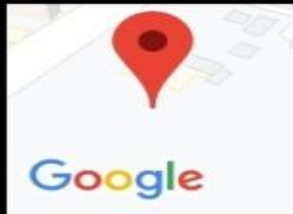
**Health Health Education on COVID-19 at Badriya Anganwadi on 02.12.2020**



**YENEPOYA**

(DEEMED TO BE UNIVERSITY)

Recognized under Sec 3(A) of the UGC Act 1956  
Accredited by NAAC with 'A' Grade



RV6J+MQQ, Someshwara,  
Karnataka 575022, India

01 Dec 2020 11:33 AM

**Blood Donation camp at Yendurance Zone  
Yenepoya University on 01.12.2020**



**YENEPOYA**

(DEEMED TO BE UNIVERSITY)

Recognized under Sec 3(A) of the UGC Act 1956  
Accredited by NAAC with 'A' Grade



**An in-house eye screening camp was conducted in the Shalakya OPD of YAMCH, Naringana from 14-12-2020 to 31-12-2020.**

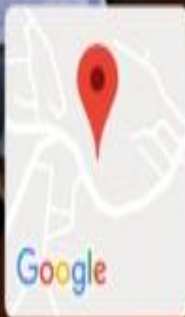




**YENEPOYA**

(DEEMED TO BE UNIVERSITY)

Recognized under Sec 3(A) of the UGC Act 1956  
Accredited by NAAC with 'A' Grade



Manjanade, Karnataka, India

Daigoli - Manjanady Rd, Manjanade, Karnataka 574199, India

Lat N 12° 47' 10.6152"

Long E 74° 54' 31.0932"

28/11/20 10:09 AM



Manjanade, Karnataka, India

Daigoli - Manjanady Rd, Manjanade, Karnataka 574199, India

Lat N 12° 47' 10.6152"

Long E 74° 54' 31.0932"

28/11/20 01:00 PM

## Awareness and Medical Camp at Badriya Madarasa Manjanady on 28-11-2020



**YENEPOYA**

(DEEMED TO BE UNIVERSITY)

Recognized under Sec 3(A) of the UGC Act 1956  
Accredited by NAAC with 'A' Grade



## Suvarnaprashana Abhiyana 12.11.2020 at YAMCH





**YENEPOYA**

(DEEMED TO BE UNIVERSITY)

Recognized under Sec 3(A) of the UGC Act 1956  
Accredited by NAAC with 'A' Grade



**Special outreach program at Anganwadi Centre,  
Pandeshwar, Mangalore on 21.10.2020**






**YENEPOYA**

(DEEMED TO BE UNIVERSITY)

Recognized under Sec 3(A) of the UGC Act 1956

Accredited by NAAC with 'A' Grade



**Deralakatte, Karnataka, India**

Mangalore - Thokkottu - Konaje University Rd, Deralakatte,  
Karnataka 575022, India

Lat N 12° 48' 44.83872"

Long E 74° 52' 51.56544"

14/10/20 02:58 PM

**Cancer awareness and screening camps organized by the  
Department of Oncology on 14.10.2020**



**YENEPOYA**

(DEEMED TO BE UNIVERSITY)

Recognized under Sec 3(A) of the UGC Act 1956  
Accredited by NAAC with 'A' Grade



**Mangalore, Karnataka, India**

Kudroli Rd, Kudroli, Kodailbail, Mangalore, Karnataka 575003, India

Lat N 12° 52' 35.1876"

Long E 74° 49' 50.84832"

13/10/20 11:43 AM

**Special outreach camp at Kudroli Anganwadi Centre,  
Kudroli on 13.10.2020**





**YENEPOYA**

(DEEMED TO BE UNIVERSITY)  
Recognized under Sec 3(A) of the UGC Act 1956  
Accredited by NAAC with 'A' Grade



Temperature: -273.15°C  
Accuracy: 3.56  
time: 2020-10-10 11:02:46  
longitude: 74.9075269  
latitude: 12.8459101  
gull,Paadewara,Karnataka

**Health Talk on Corona virus infection at Debbile Anganwadi on 10.10.2020**





**YENEPOYA**

(DEEMED TO BE UNIVERSITY)

Recognized under Sec 3(A) of the UGC Act 1956  
Accredited by NAAC with 'W' Grade



**Special outreach camp at Anganwadi centre in Govt. School, Balmatta, Mangalore on 23.09.2020**



**YENEPOYA**

(DEEMED TO BE UNIVERSITY)

Recognized under Sec 3(A) of the UGC Act 1956

Accredited by NAAC with 'A' Grade



Latitude: 12.881292

Longitude: 74.83006

Accuracy: 1300.0m

Time: 22-09-2020 11:22

Note: specialist health camp bokkapatna

**Special Outreach Health check-up Camp at Bokkapatna  
on 22.09.2020**



**YENEPOYA**

(DEEMED TO BE UNIVERSITY)

Recognized under Sec 3(A) of the UGC Act 1956  
Accredited by NAAC with 'A' Grade



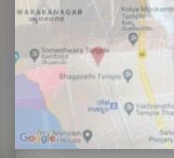
Someshwara Rd, Dwarakanagar Ullal, Karnataka 575020, India  
Ullal  
Karnataka  
India

2020-09-16(Wed) 10:54(am)



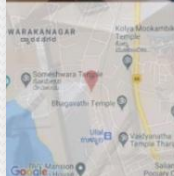
Someshwara Rd, Dwarakanagar, Ullal, Karnataka 575020, India  
Ullal  
Karnataka  
India

2020-09-16(Wed) 10:06(am)



Someshwara Rd, Dwarakanagar, Ullal, Karnataka 575020, India  
Ullal  
Karnataka  
India

2020-09-16(Wed) 10:25(am)



Someshwara Rd, Dwarakanagar, Ullal, Karnataka 575020, India  
Ullal  
Karnataka  
India

2020-09-16(Wed) 10:35(am)



## Health check up at Someshwar Panchayath o 16.09.2020





**YENEPOYA**

(DEEMED TO BE UNIVERSITY)

Recognized under Sec 3(A) of the UGC Act 1956  
Accredited by NAAC with 'A' Grade



Latitude: 12.970586  
Longitude: 74.945173  
Elevation: 113.14m  
Accuracy: 3.0m  
Time: 02-07-2020 10:32  
Note: Raj Academy

**School Health Check-up camp at Raj Academy CBSE School, Ganjimatt, Mangalore on 02.07.2020**



**YENEPOYA**

(DEEMED TO BE UNIVERSITY)

Recognized under Sec 3(A) of the UGC Act 1956  
Accredited by NAAC with 'A' Grade



Latitude: 12.922576  
Longitude: 75.036758  
Elevation: 131.17m  
Accuracy: 3.0m  
Time: 03-06-2020 10:49  
Note: loreto school

**School Health Check-up camp at Loretto English Medium High School, Bantwal on 03.06.2020**



**YENEPOYA**

(DEEMED TO BE UNIVERSITY)

Recognized under Sec 3(A) of the UGC Act 1956  
Accredited by NAAC with 'A' Grade



**Cancer Screening Camp at Uppinakote, Bramavara, Udupi on 12.03.2020**





**YENEPOYA**

(DEEMED TO BE UNIVERSITY)

Recognized under Sec 3(A) of the UGC Act 1956

Accredited by NAAC with 'A' Grade



**School Health awareness program - Measures to prevent malaria, dengue at Rajagudde on 12.03.2020**



**YENEPOYA**

(DEEMED TO BE UNIVERSITY)

Recognized under Sec 3(A) of the UGC Act 1956

Accredited by NAAC with 'A' Grade



**Health Talk at Neerolbe Anganwadi, Pavor on  
11.03.2020**



**YENEPOYA**

(DEEMED TO BE UNIVERSITY)

Recognized under Sec 3(A) of the UGC Act 1956

Accredited by NAAC with 'A' Grade



**Health Talk on Corona virus infection at Harekala,  
Pavor on 10.03.2020**





**YENEPOYA**

(DEEMED TO BE UNIVERSITY)

Recognized under Sec 3(A) of the UGC Act 1956  
Accredited by NAAC with 'A' Grade



Rajagudde Rd, Harekala JHC, Karnataka 574199, India

Harekala JHC

Karnataka

India

2020-03-07(Sat) 12:24(pm)

32°C

90°F

shri durga devi temple harekala

Google

**Health Talk at Ramakrishna Govt. School, Harekala on 07.03.2020**



**YENEPOYA**

(DEEMED TO BE UNIVERSITY)

Recognized under Sec 3(A) of the UGC Act 1956

Accredited by NAAC with 'A' Grade



Unnamed Road, Boliyar Proper, Karnataka 574199, India

Boliyar Proper

Karnataka

India

2020-03-05(Thu) 10:27(AM)



29°C

84°F

**School Health Awareness Programme, Harekala on  
05.03.2020**



**YENEPOYA**

(DEEMED TO BE UNIVERSITY)

Recognized under Sec 3(A) of the UGC Act 1956  
Accredited by NAAC with 'A' Grade



**Cancer screening camp at Neelavara temple hall, Udupi on 05.03.2020**





**YENEPOYA**

(DEEMED TO BE UNIVERSITY)

Recognized under Sec 3(A) of the UGC Act 1956  
Accredited by NAAC with 'A' Grade



Church Rd, Karnataka 574199, India

Karnataka  
India

2020-03-03(Tue) 02:46(pm)

32°C  
90°F

**Health Talk at Malar Anganwadi on 03.03.2020**



**YENEPOYA**

(DEEMED TO BE UNIVERSITY)

Recognized under Sec 3(A) of the UGC Act 1956

Accredited by NAAC with 'A' Grade



**Cancer Screening Camp at Avarse Primary Health Centre, Udupi on 02.03.2020**



**YENEPOYA**

(DEEMED TO BE UNIVERSITY)

Recognized under Sec 3(A) of the UGC Act 1956

Accredited by NAAC with 'A' Grade



**Observation of Dental Health Month at Anganwadi centers of Kalkatta, Madani Nagar, Kapikad Anganwadi on 29.02.2020**





**YENEPOYA**

(DEEMED TO BE UNIVERSITY)

Recognized under Sec 3(A) of the UGC Act 1956

Accredited by NAAC with 'W' Grade



**Screening of Non-communicable diseases at Bramavara on 28.02.2020**



**YENEPOYA**

(DEEMED TO BE UNIVERSITY)

Recognized under Sec 3(A) of the UGC Act 1956

Accredited by NAAC with 'A' Grade



**Cancer Screening at Bramavara on 27.02.2020**







**YENEPOYA**

(DEEMED TO BE UNIVERSITY)

Recognized under Sec 3(A) of the UGC Act 1956

Accredited by NAAC with 'A' Grade



**Cancer screening camp at Neelavara temple hall,  
Udupi on 24.02.2020**



**YENEPOYA**

(DEEMED TO BE UNIVERSITY)

Recognized under Sec 3(A) of the UGC Act 1956  
Accredited by NAAC with 'A' Grade



Latitude: 12.814224  
Longitude: 74.854551  
Accuracy: 900.0m  
Time: 02-19-2020 10:58  
Note: yenePOYA nursing college,  
child health nursing ,  
dental health month,  
19/02/2020,kaapikaad anganwadi

**Observation of Dental Health Month at Anganwadi centers of Kalkatta, Madani Nagar, Kinya Anganwadi on 19.02.2020**



**YENEPOYA**

(DEEMED TO BE UNIVERSITY)

Recognized under Sec 3(A) of the UGC Act 1956

Accredited by NAAC with 'A' Grade



Latitude: 14.701676  
Longitude: 75.082103  
Accuracy: 4600.0m  
Time: 16-02-2020 10:47  
Note: Hangal,Haveri

**Medical camp at Al Hidaya Educational Centre  
Hanagal , Haveri on 16.02.2020**





**YENEPOYA**

(DEEMED TO BE UNIVERSITY)

Recognized under Sec 3(A) of the UGC Act 1956

Accredited by NAAC with 'A' Grade



Latitude: 12.877511  
Longitude: 74.831157  
Accuracy: 1600.0m  
Time: 02-14-2020 10:00  
Note: Narayana Guru School

**Health Check-up camp at Narayana Guru School Alake, Mangalore on 14.02.2020**



**YENEPOYA**

(DEEMED TO BE UNIVERSITY)

Recognized under Sec 3(A) of the UGC Act 1956

Accredited by NAAC with 'A' Grade



Maavina Katte Bus Stand, Vandar, Karnataka 576223, India

Vandar

Karnataka

India

2020-02-13(Thu) 04:05(pm)



34°C

93°F

**Cancer screening program at Avarse, Udipi on 13.02.2020**





**YENEPOYA**

(DEEMED TO BE UNIVERSITY)

Recognized under Sec 3(A) of the UGC Act 1956

Accredited by NAAC with 'A' Grade



Latitude: 12.785638  
Longitude: 74.862682  
Accuracy: 24.9m  
Time: 10-02-2020 10:50  
Note: Awareness program on antenatal care - make pregnancy safer

## Health Awareness Programme on Antenatal care-make Pregnancy safer at PHC Kotekar on 10.02.2020





**YENEPOYA**

(DEEMED TO BE UNIVERSITY)

Recognized under Sec 3(A) of the UGC Act 1956

Accredited by NAAC with 'A' Grade



**Cancer Awareness and Screening camp at Sri Rama Bajana Mandira Kodikal, Baikamapady on 09.02.2020**



**YENEPOYA**

(DEEMED TO BE UNIVERSITY)

Recognized under Sec 3(A) of the UGC Act 1956

Accredited by NAAC with 'A' Grade



5-6-401/31, Bhagavathi Nagar, Kodialbail, Mangalore, Karnataka 575003, India

Mangalore  
Karnataka  
India



27°C  
81°F

2020-02-07(Fri) 10:06(am)

**School Health camp at Gujarati School, Kodialbail, Mangalore on 07.02.2020**

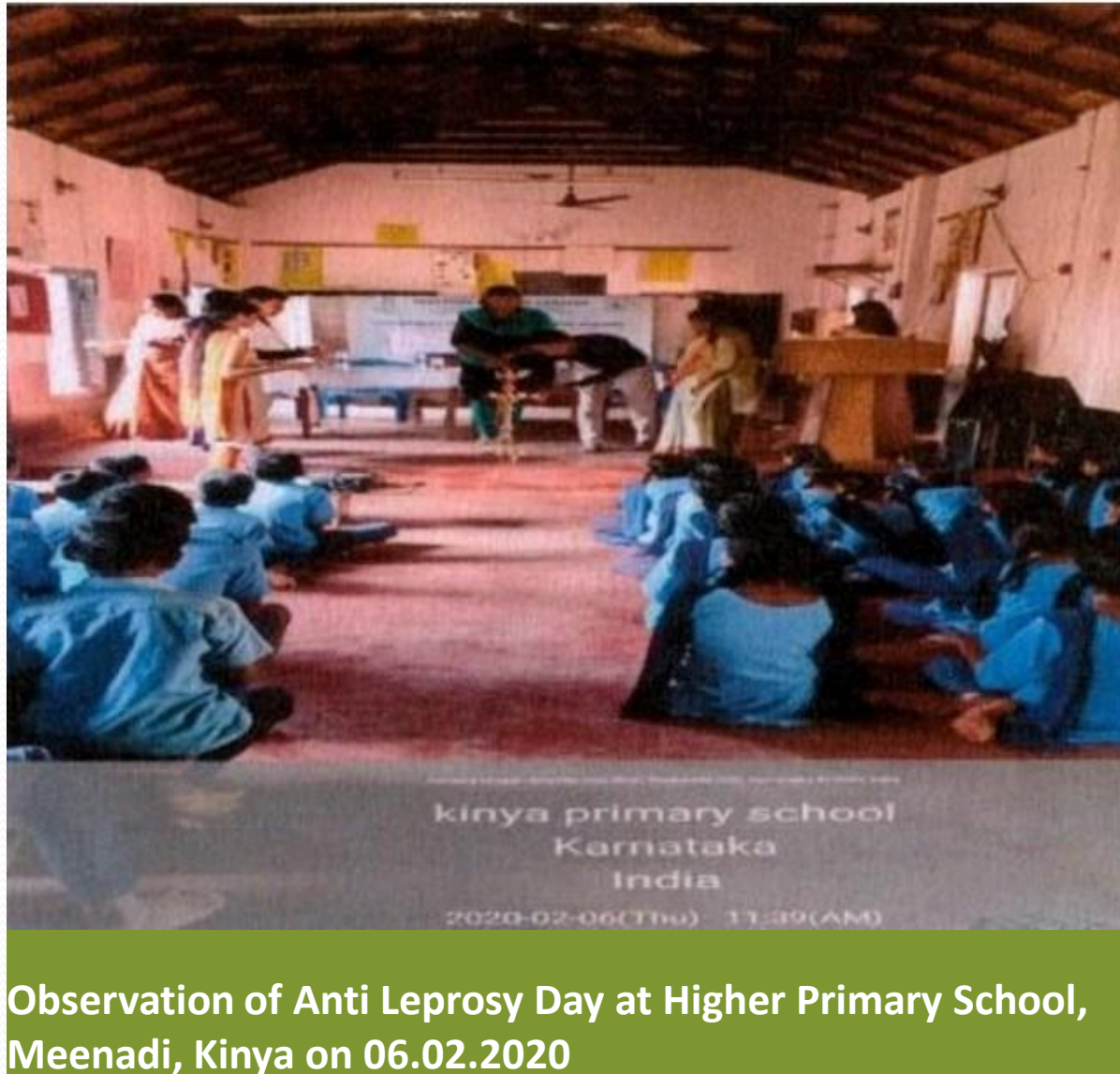




**YENEPOYA**

(DEEMED TO BE UNIVERSITY)

Recognized under Sec 3(A) of the UGC Act 1956  
Accredited by NAAC with 'A' Grade



**Observation of Anti Leprosy Day at Higher Primary School,  
Meenadi, Kinya on 06.02.2020**





**YENEPOYA**

(DEEMED TO BE UNIVERSITY)

Recognized under Sec 3(A) of the UGC Act 1956

Accredited by NAAC with 'A' Grade



**Awareness programme on hypothyroidism at  
Kinoya on 21.01.2020**



**YENEPOYA**

(DEEMED TO BE UNIVERSITY)

Recognized under Sec 3(A) of the UGC Act 1956

Accredited by NAAC with 'A' Grade



**Nutrition education and demonstration programme on Diabetic Diet at Kanakapura, Kinya on 20.01.2020**



**YENEPOYA**

(DEEMED TO BE UNIVERSITY)

Recognized under Sec 3(A) of the UGC Act 1956  
Accredited by NAAC with 'A' Grade



**Health Checkup Camp at Rajagudde, Harekala on 28.12.2019**





**YENEPOYA**

(DEEMED TO BE UNIVERSITY)

Recognized under Sec 3(A) of the UGC Act 1956  
Accredited by NAAC with 'A' Grade



Latitude: 12.883988  
Longitude: 74.868238  
Elevation: 152.93m  
Accuracy: 2.5m  
Time: 17-12-2019 11:00  
Note: bikernakatte school camp 15-12-2019

**School Dental Check-Up Camp at Govt. School Bikaranakatte  
for School Children on 17.12.2019**



**YENEPOYA**

(DEEMED TO BE UNIVERSITY)

Recognized under Sec 3(A) of the UGC Act 1956  
Accredited by NAAC with 'A' Grade



Latitude: 12.858827  
Longitude: 74.853562  
Elevation: 145.78m  
Accuracy: 5.6m  
Time: 23-11-2019 15:56

Note: Childrens day celebration at Prashanth Nivas Orphanage

## Children's Day celebration at St. Joseph Prashanth Nivas, Anandalaya Jeppu, Mangalore on 23.11.2019



**YENEPOYA**

(DEEMED TO BE UNIVERSITY)

Recognized under Sec 3(A) of the UGC Act 1956  
Accredited by NAAC with 'A' Grade



**Health check up camp at superstar Anganwadi Kasaba,  
Bengre on 22.11.2019**





**YENEPOYA**

(DEEMED TO BE UNIVERSITY)

Recognized under Sec 3(A) of the UGC Act 1956

Accredited by NAAC with 'A' Grade



**Medical camp for general public at Davangere on 16.11.2019**



**YENEPOYA**

(DEEMED TO BE UNIVERSITY)

Recognized under Sec 3(A) of the UGC Act 1956

Accredited by NAAC with 'A' Grade



**Group health education on Dengue at Deralakatte,  
Mangaluru on 02.11.2019**





**YENEPOA**

(DEEMED TO BE UNIVERSITY)

Recognized under Sec 3(A) of the UGC Act 1956

Accredited by NAAC with 'A' Grade



Latitude: 12.793541  
Longitude: 74.870459  
Elevation: 22.12m  
Accuracy: 3.2m  
Time: 02-11-2019 11:19  
Note: NSS PGM

**Picking plastic waste at school surroundings at Govt. Primary School, Madoor on 02.11.2019**





**YENEPOYA**

(DEEMED TO BE UNIVERSITY)

Recognized under Sec 3(A) of the UGC Act 1956

Accredited by NAAC with 'A' Grade



**School Dental Screening Camp at St. Joseph School Bajal for School Children on 31.10.2019**



**YENEPOYA**

(DEEMED TO BE UNIVERSITY)

Recognized under Sec 3(A) of the UGC Act 1956

Accredited by NAAC with 'A' Grade



Latitude: 12.85467  
Longitude: 74.880708  
Elevation: 105.93m  
Accuracy: 5.0m  
Time: 30-10-2019 11:34  
Note: st joseph school 30-10-2019

**School Dental Screening Camp at St. Joseph School Bajal for School Children on 30.10.2019**



**YENEPOYA**

(DEEMED TO BE UNIVERSITY)

Recognized under Sec 3(A) of the UGC Act 1956

Accredited by NAAC with 'A' Grade



**Nutrition week observation and Poshan Maah at Kinya Anganwadi on 30.09.2019**





**YENEPOYA**

(DEEMED TO BE UNIVERSITY)

Recognized under Sec 3(A) of the UGC Act 1956

Accredited by NAAC with 'A' Grade



Health Check-up camp at K.C Road, Thalapady on 11.03.2019